
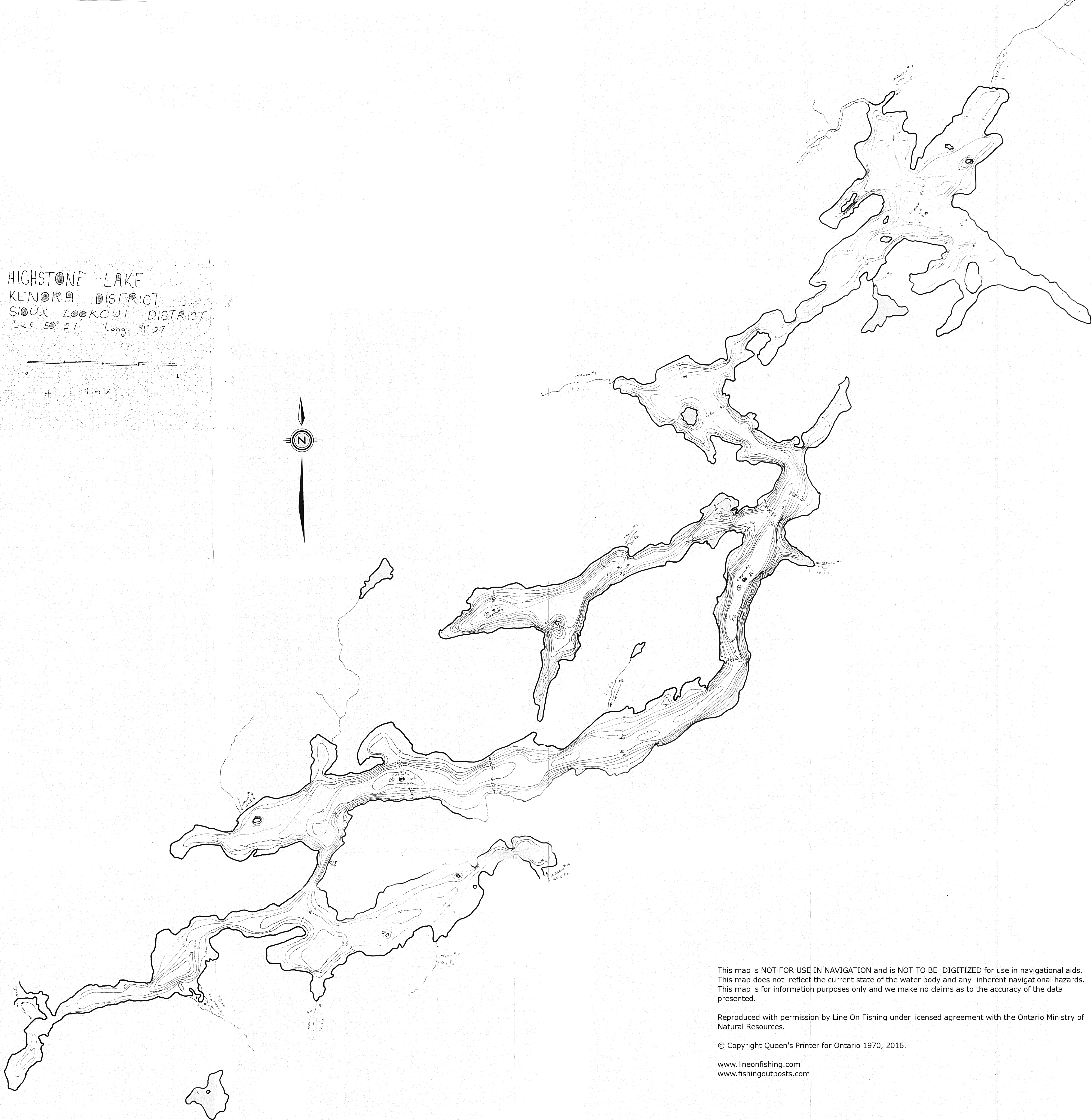
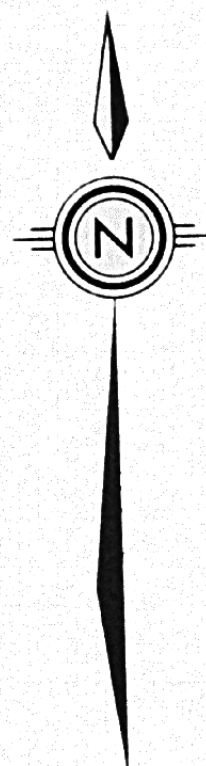


HIGHSTONE LAKE
KENORA DISTRICT
SIOUX LOOKOUT DISTRICT
Lat 50° 27' Long. 91° 27'



4" = 1 mile



This map is NOT FOR USE IN NAVIGATION and is NOT TO BE DIGITIZED for use in navigational aids.
This map does not reflect the current state of the water body and any inherent navigational hazards.
This map is for information purposes only and we make no claims as to the accuracy of the data presented.

Reproduced with permission by Line On Fishing under licensed agreement with the Ontario Ministry of Natural Resources.

© Copyright Queen's Printer for Ontario 1970, 2016.

www.lineonfishing.com
www.fishingoutposts.com