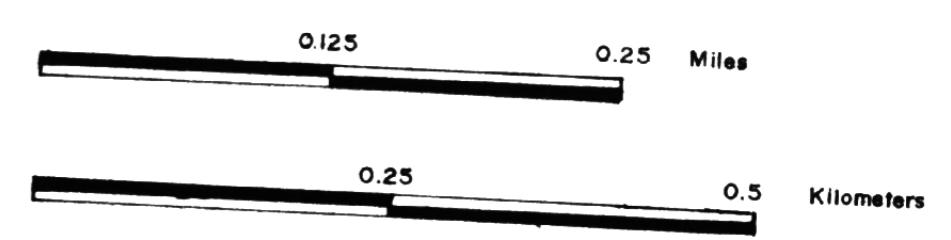
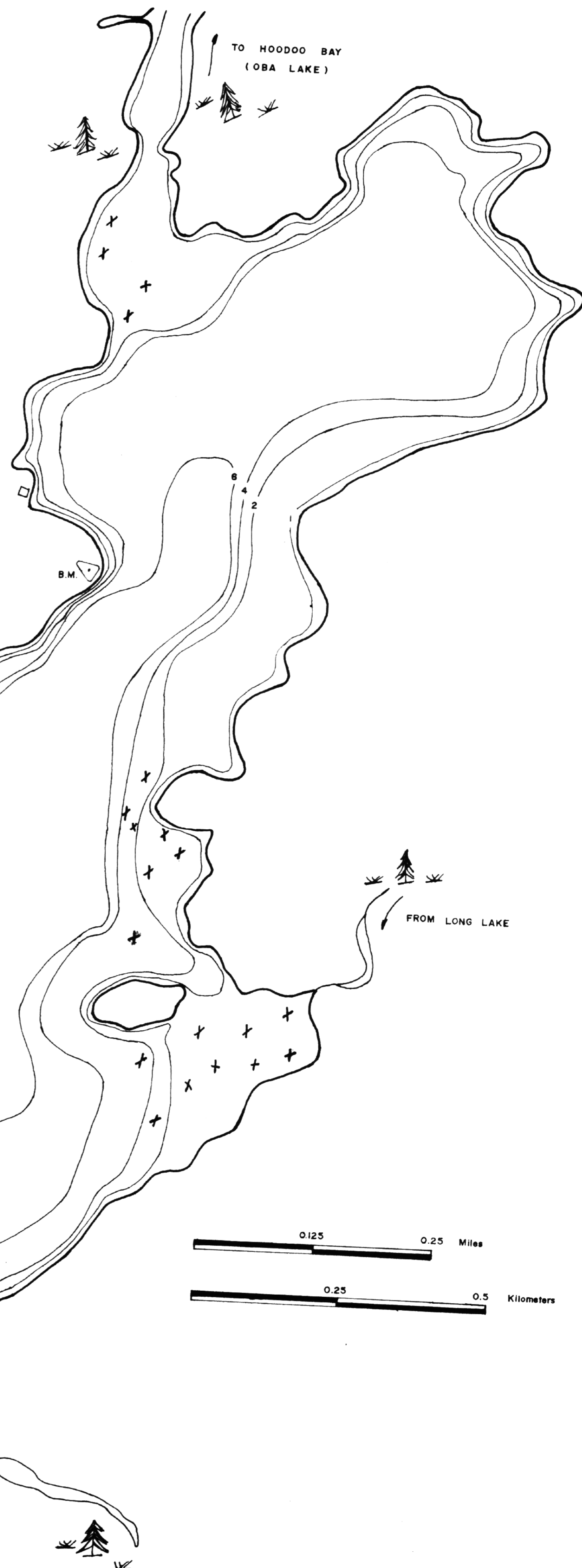
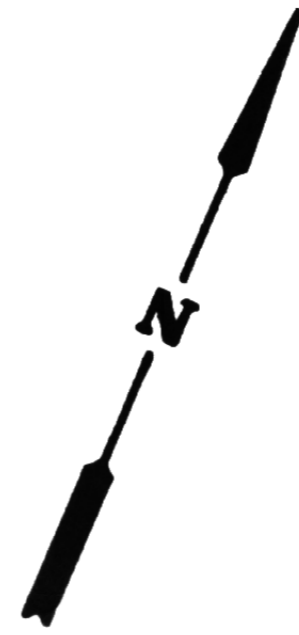


CONTOUR MAP

GAZETTEER NAME	CRAIG LAKE
LOCAL NAME	JOHN'S LAKE
M.N.R. DISTRICT	47
TOWNSHIP	SIMPSON
LAT. 48°38'	LONG. 84°14'
AREA	234.7 ha.
A.C.F.	1.00
SURVEY DATE	JULY 17-18, 1980



This map is NOT FOR USE IN NAVIGATION and is not to be digitized for use in navigational aids. This map does not reflect the current state of the water body and any inherent navigational hazards. This map is for information purposes only and we make no claims as to the accuracy of the data presented.

Reproduced with permission by Line On Fishing under licensed agreement with the Ontario Ministry of Natural Resources.

© Copyright Queen's Printer for Ontario 1970, 2014.

www.lineonfishing.com
 www.fishingoutposts.com
 www.ontariooutpostcamps.com
 www.outpostontario.com