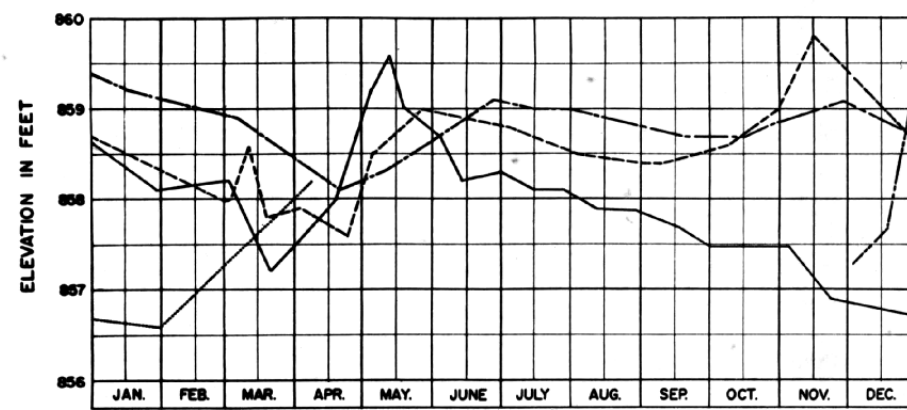


# LAKE LEVEL VARIATIONS



LEGEND  
 — 1957  
 — 1958  
 — 1959  
 — 1960  
 — 1961

## NOTES

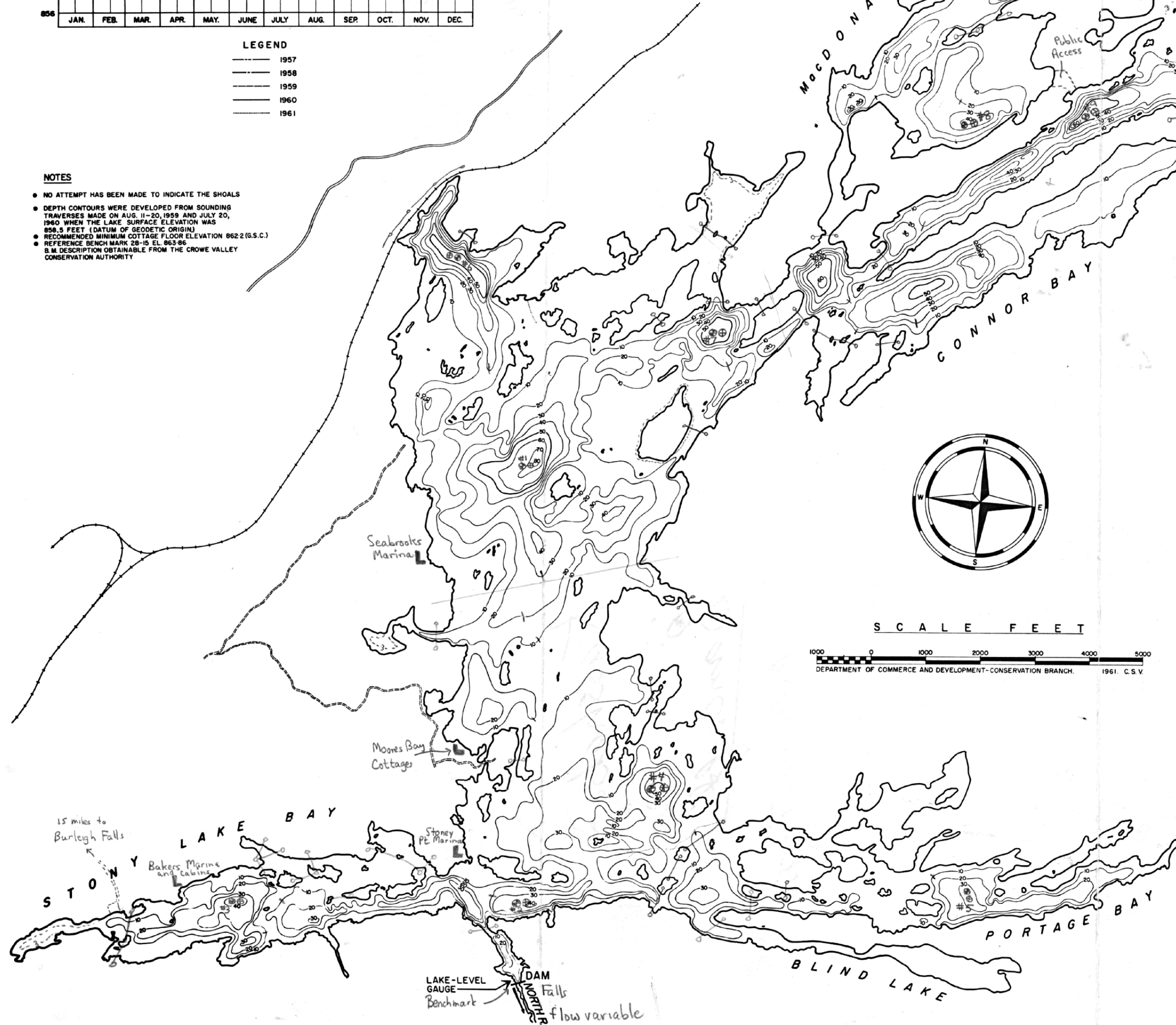
- NO ATTEMPT HAS BEEN MADE TO INDICATE THE SHOALS
- DEPTH CONTOURS WERE DEVELOPED FROM SOUNDING TRAVERSES MADE ON AUG. 11-20, 1959 AND JULY 20, 1960 WHEN THE LAKE SURFACE ELEVATION WAS 858.5 FEET (DATUM OF GEODETIC ORIGIN)
- RECOMMENDED MINIMUM COTTAGE FLOOR ELEVATION 862.2 (G.S.C.)
- REFERENCE BENCH MARK 28-19 EL. 863.86 B.M. DESCRIPTION OBTAINABLE FROM THE CROWE VALLEY CONSERVATION AUTHORITY

This map is NOT FOR USE IN NAVIGATION and is not to be digitized for use in navigational aids. This map does not reflect the current state of the water body and any inherent navigational hazards. This map is for information purposes only and we make no claims as to the accuracy of the data presented.

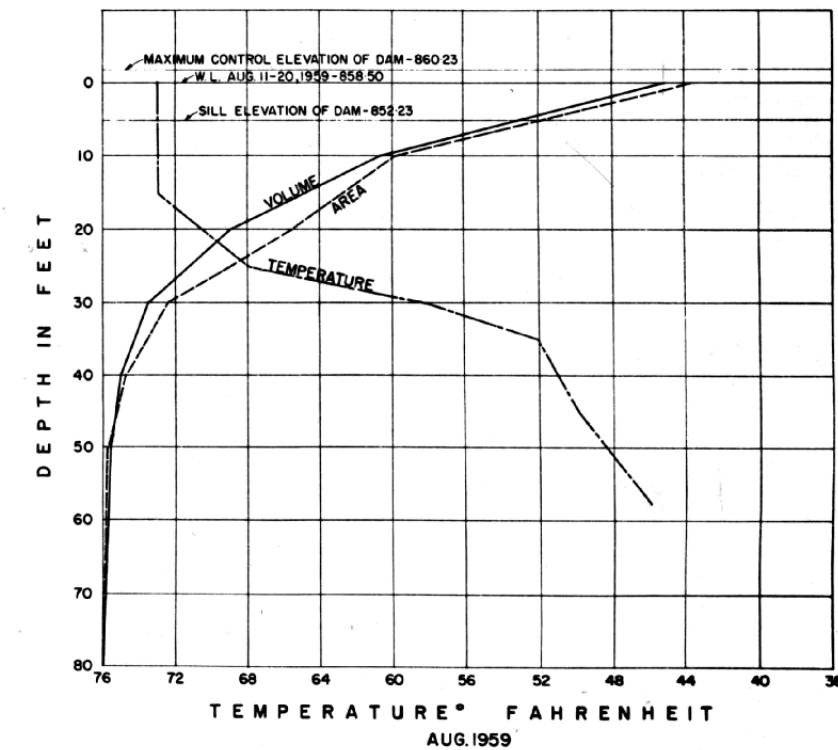
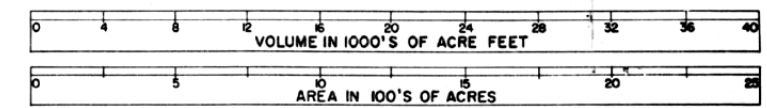
Reproduced with permission by Line On Fishing under licensed agreement with the Ontario Ministry of Natural Resources.

© Copyright Queen's Printer for Ontario 1970, 2015.

www.lineonfishing.com  
 www.fishingoutposts.com



## VARIATION OF VOLUME, CONTOUR AREA AND TEMPERATURE WITH DEPTH



2HK0803  
**KASHABOG LAKE**

CROWE VALLEY CONSERVATION REPORT 1961  
 FIG. 9

- DEPTH CONTOURS
- CONTOUR AREA
- VOLUME
- LAKE LEVEL VARIATIONS
- TEMPERATURE

COUNTY OF PETERBOROUGH  
 TOWNSHIP OF BELMONT AND METHUEN